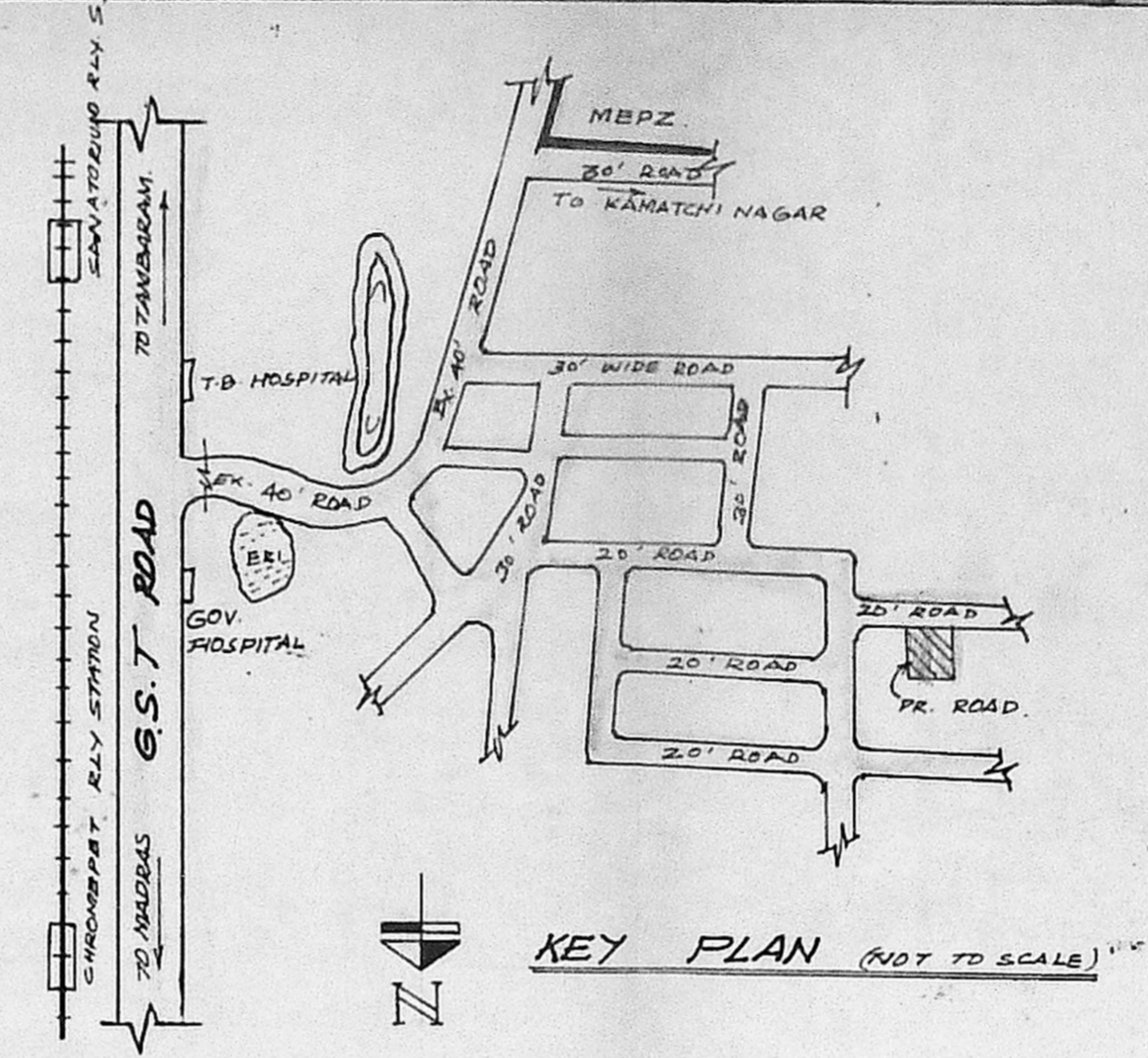
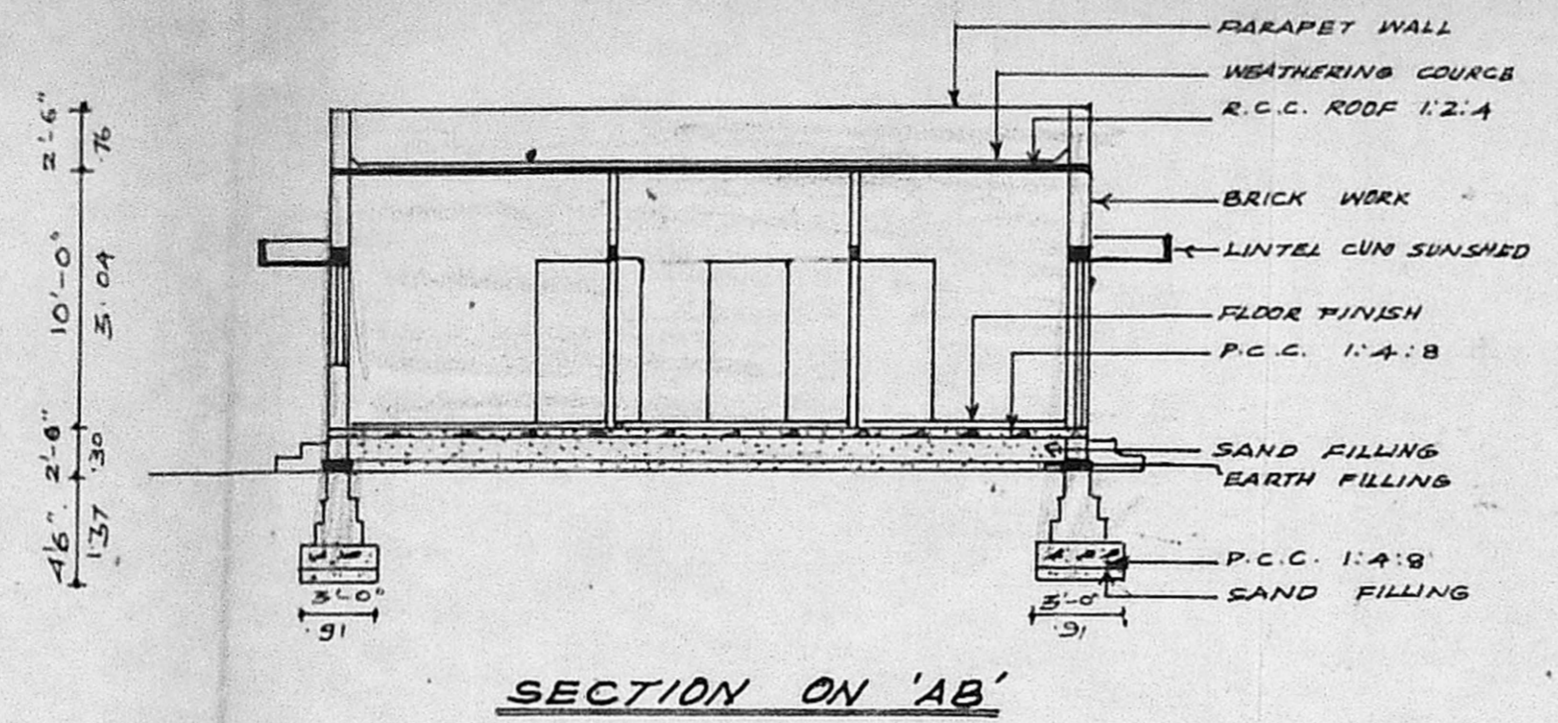
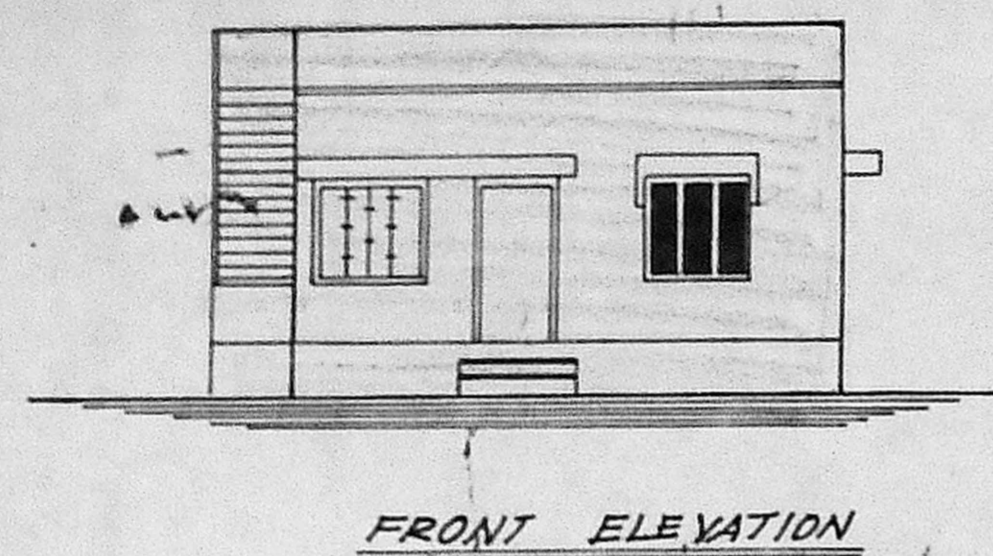


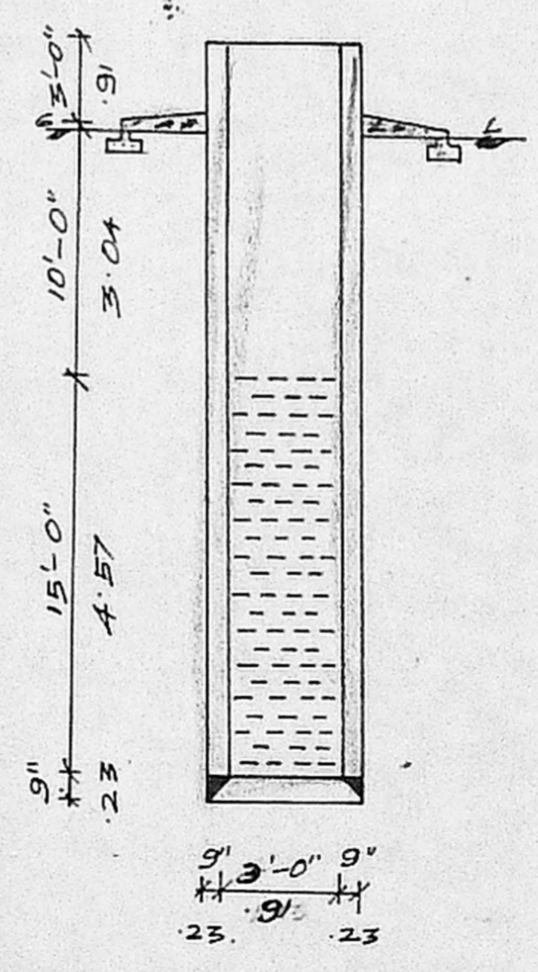
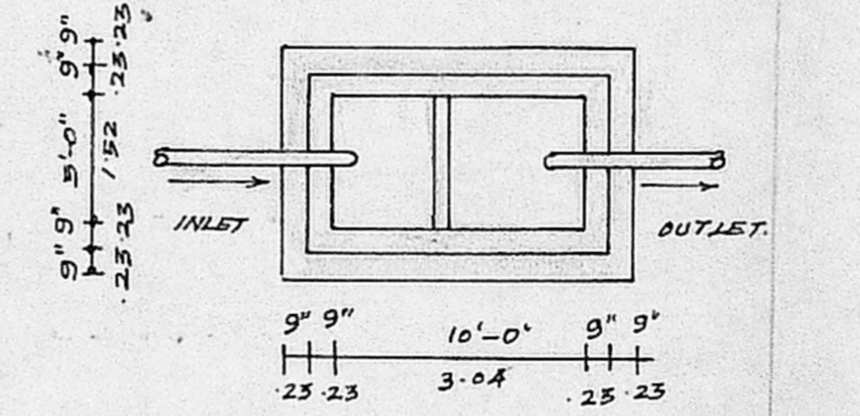
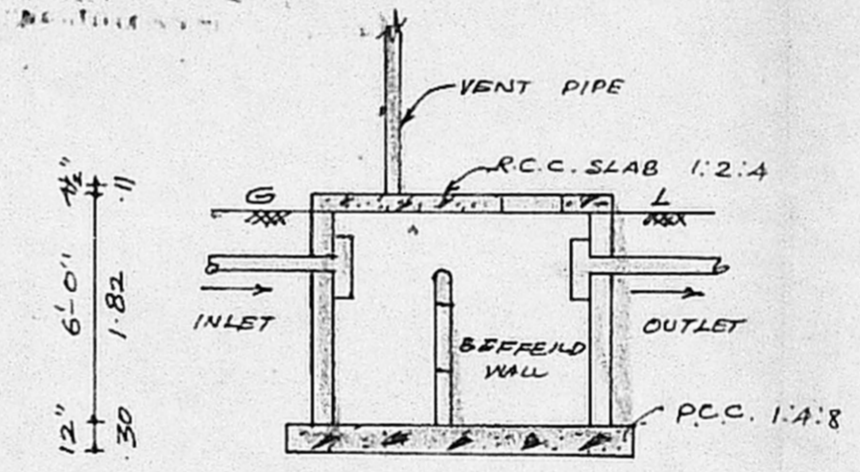
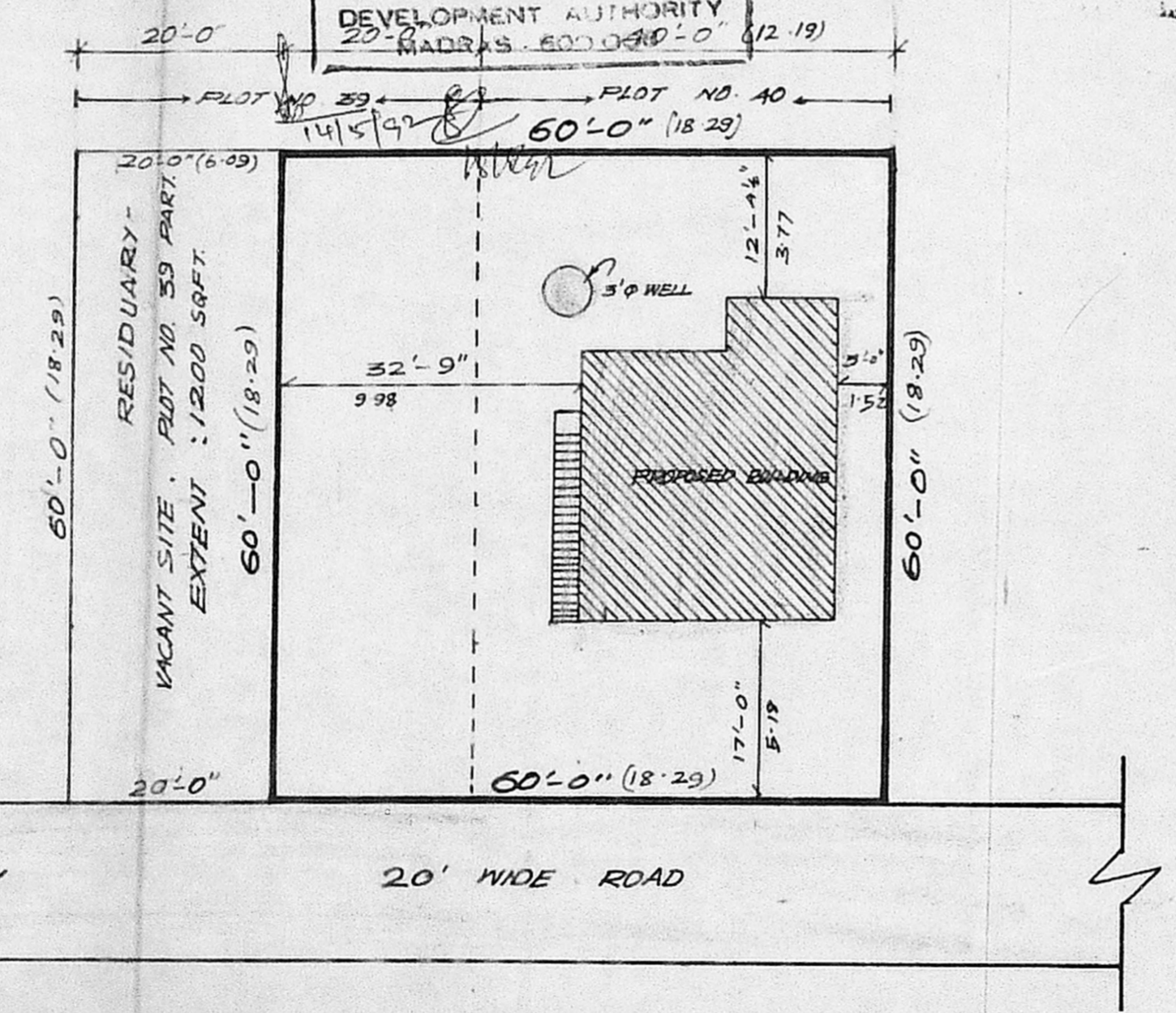
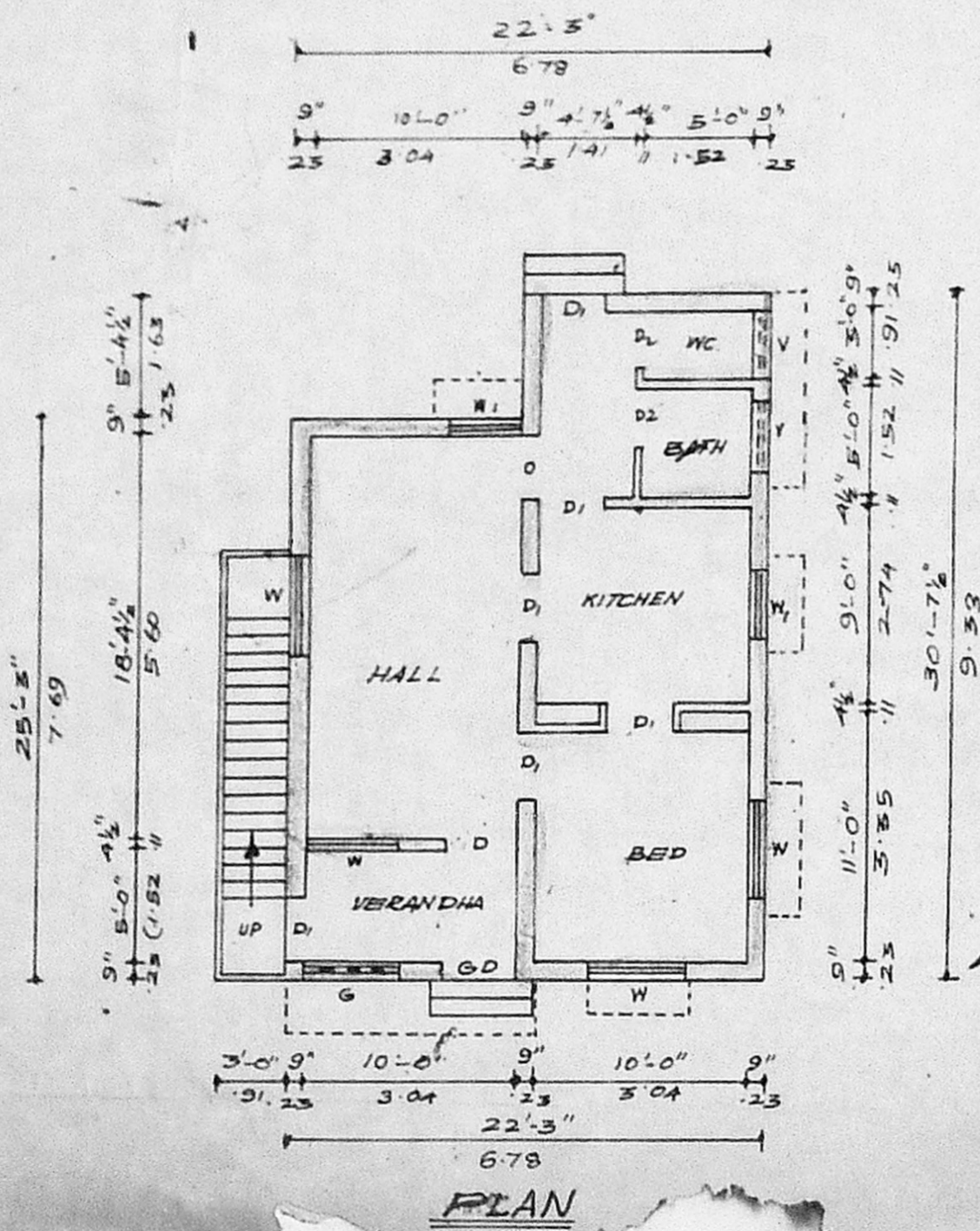
PLAN SHOWING THE PROPOSED CONSTRUCTION OF RESIDENTIAL BUILDING AT PLOT NO. 39 PAT& 40, DURGA NAGAR, R.S. NO. 372/1 OF THIRUNEERMALI VILLAGE, SAIDAPET TALUK, CHENGALPUT DISTRICT.

THIRUNEERMALI TOWN PANCHAYAT
 [LAYOUT APPROVED BY AEH & RIM SAIDAPET IN 3369/73 DT. 21.6.74 TTPA NO. 17/74 DT. 30.11.74.]

SCALE : 1" = 8'-0"
 N



Planning Permit No. A/485/92
APPROVED
 SUBJECT TO THE CONDITIONS IN THIS OFFICE LETTER.
 No. A/24385/91 Date 5/92
 FOR MEMBER SECRETARY
 MADRAS METROPOLITAN
 DEVELOPMENT AUTHORITY
 MADRAS - 600 040-0



COLOUR INDEX

PROPOSED CONSTRUCTION	[Symbol]
EXISTING ROADS	[Symbol]
SITE BOUNDARY	[Symbol]

SCHEDULE OF JOINERIES

GD - GRILL DOOR	3'-6" X 7'-0"
D - DOOR	3'-3" X 7'-0"
D1 - DOOR	3'-0" X 7'-0"
D2 - DOOR	2'-6" X 6'-6"
W - WINDOW	4'-6" X 4'-6"
W1 - WINDOW	3'-0" X 4'-0"
V - VENTILATOR	3'-0" X 2'-0"

AREA PARTICULARS

SITE EXTENT	3600 SQFT.	334.62 SQMT.
BUILDUP AREA	623.62 SQFT.	58.15 SQM.

OWNER: *G. Dnyanesh*

R. Ganesan
 R. GANESAN
 LICENCED SURVEYOR
 ALANDUR MUNICIPALITY, R.F. 34/1901/90 F.
 164, PONNAMMAN KOIL STREET,
 MADIPAKKAM, MADRAS - 600 081